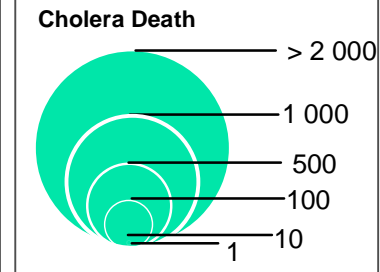
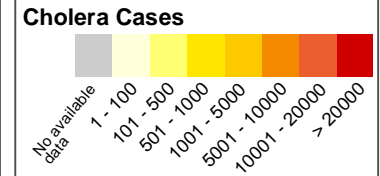
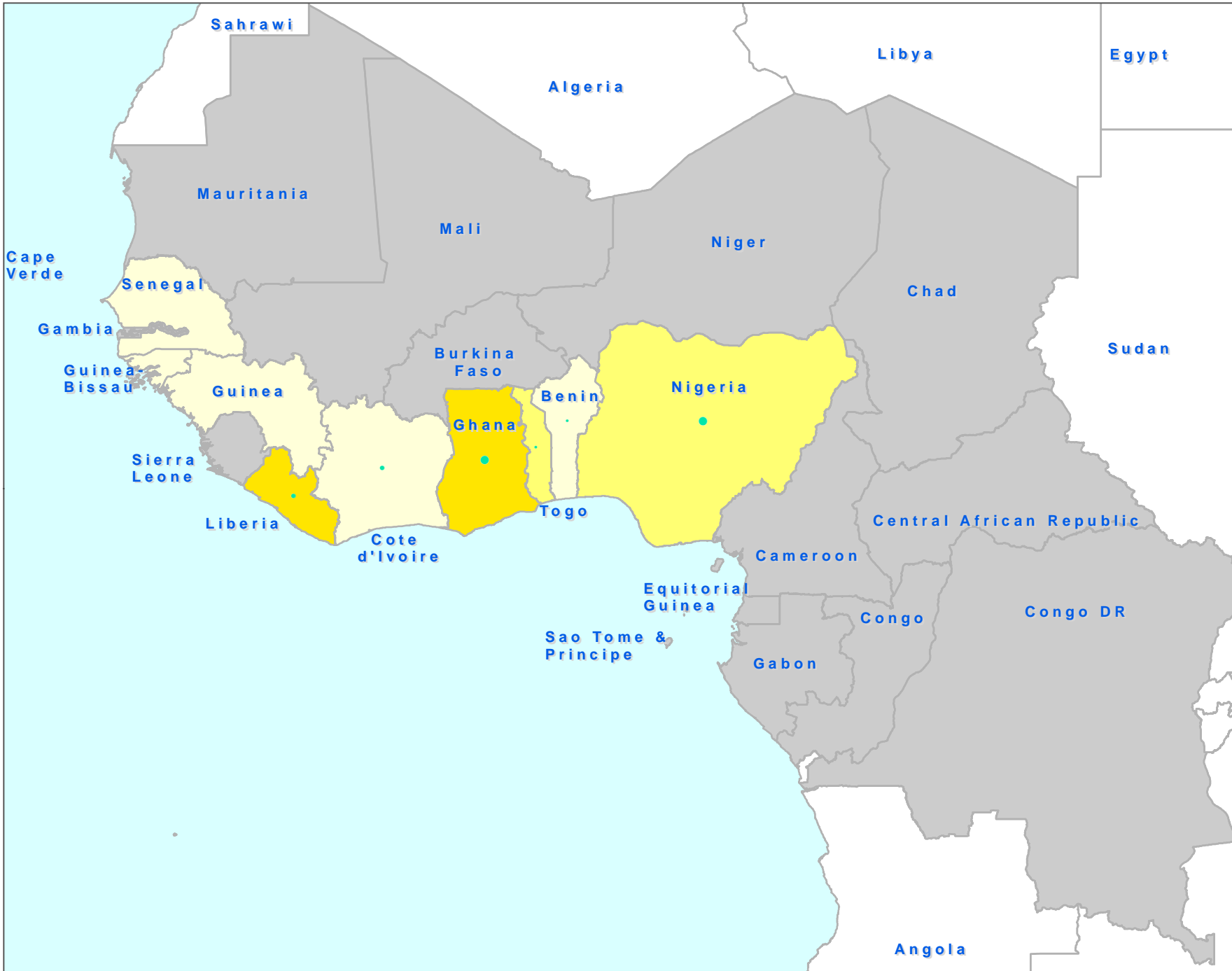


WESTERN and CENTRAL AFRICA - Cholera cases 2009

31 Jul 2009



Map Doc Name: OCHA_09CholMap_Draft_v1_090731

Creation Date: 31 Jul 2009

Projection/Datum: Projection/Datum: GSC, WGS 84

Web Resources: <http://ochaonline.un.org/rowa>

Nominal Scale at A4 paper size: 1:25 000 000

For comments, please contact: lefebvre@un.org
dieye3@un.org

Map data source(s):
WHO
DevInfo Admin data

Disclaimers:
The designations employed and the presentation of material on this map do not imply the expression of any opinion whatsoever on the part of the Secretariat of the United Nations concerning the legal status of any country, territory, city or area or of its authorities, or concerning the delimitation of its frontiers or boundaries.

